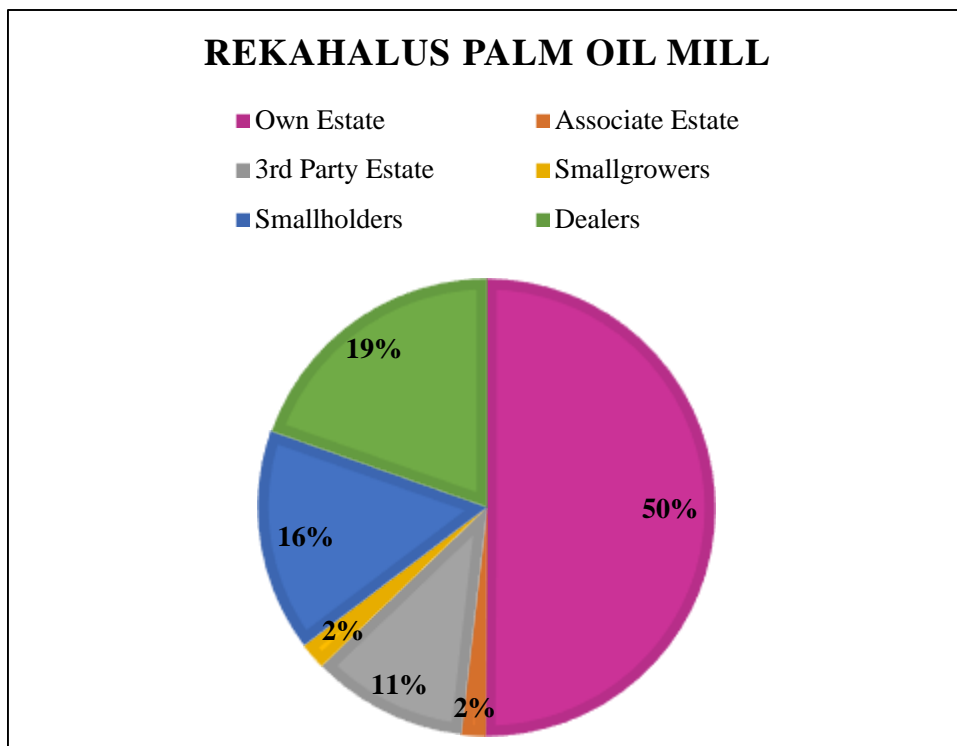


FFB Sourcing
Rekahalus Sdn Bhd

Profile

Country	Malaysia
State	Sabah
Parent Company	PPB Oil Palms Berhad
Mill Name	Rekahalus Sdn Bhd
Address	Km 87, Lebuhraya, Labuk, Sugut, Sabah
GPS Co-ordinate	5.766578°, 117.463328°
Certification Status (RSPO)	Yes

FFB Sourcing Statistics



Legend :

FFB Supplier

- Estate
- Smallgrower
- Smallholder
- FFB Collecting Centre
- Reka Halus POM

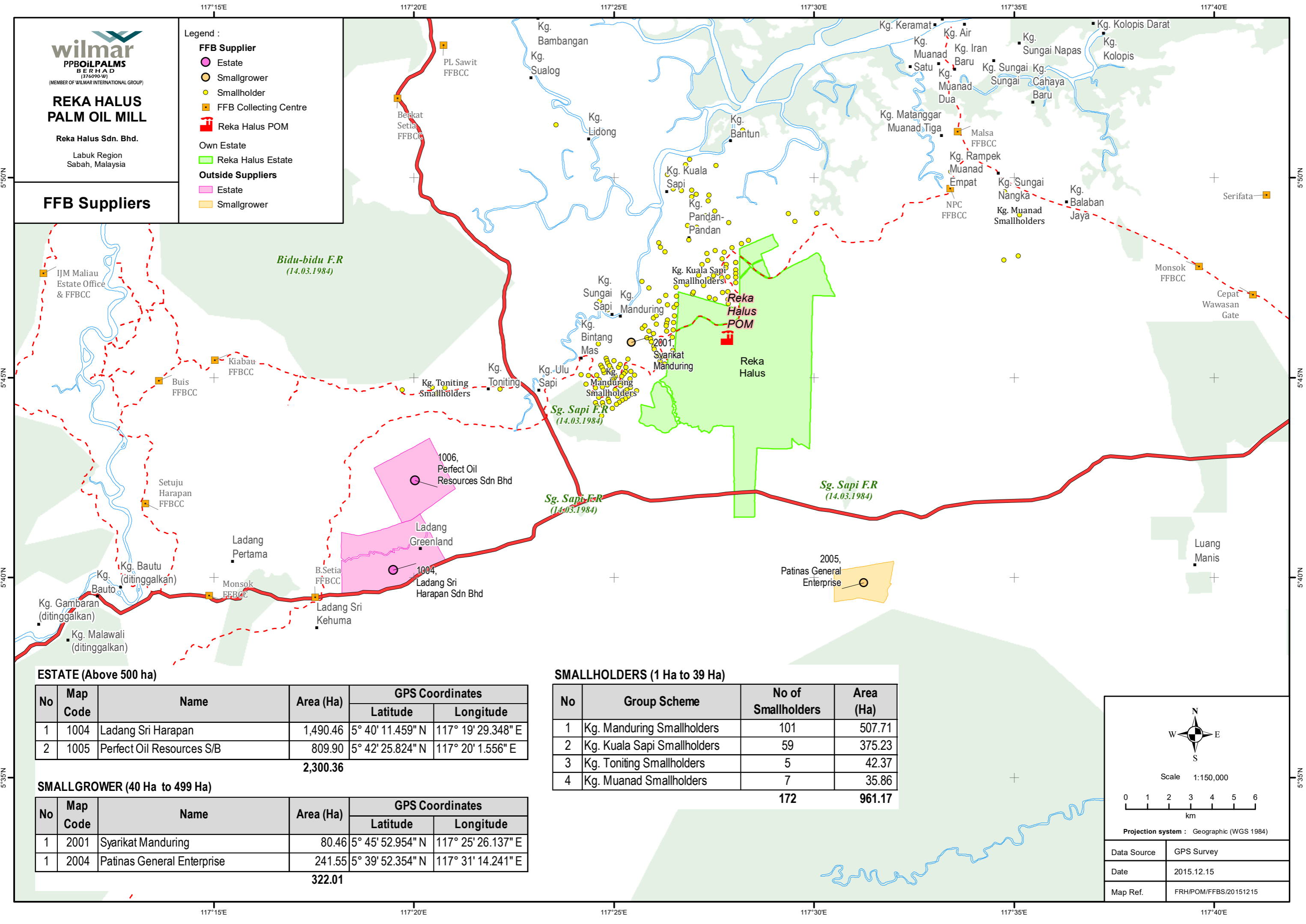
Own Estate

- Reka Halus Estate

Outside Suppliers

- Estate
- Smallgrower

FFB Suppliers



ESTATE (Above 500 ha)

No	Map Code	Name	Area (Ha)	GPS Coordinates	
				Latitude	Longitude
1	1004	Ladang Sri Harapan	1,490.46	5° 40' 11.459" N	117° 19' 29.348" E
2	1005	Perfect Oil Resources S/B	809.90	5° 42' 25.824" N	117° 20' 1.556" E
			2,300.36		

SMALLGROWER (40 Ha to 499 Ha)

No	Map Code	Name	Area (Ha)	GPS Coordinates	
				Latitude	Longitude
1	2001	Syarikat Manduring	80.46	5° 45' 52.954" N	117° 25' 26.137" E
1	2004	Patinas General Enterprise	241.55	5° 39' 52.354" N	117° 31' 14.241" E
			322.01		

SMALLHOLDERS (1 Ha to 39 Ha)

No	Group Scheme	No of Smallholders	Area (Ha)
1	Kg. Manduring Smallholders	101	507.71
2	Kg. Kuala Sapi Smallholders	59	375.23
3	Kg. Toniting Smallholders	5	42.37
4	Kg. Muanad Smallholders	7	35.86
		172	961.17

Scale 1:150,000

0 1 2 3 4 5 6
km

Projection system : Geographic (WGS 1984)

Data Source	GPS Survey
Date	2015.12.15
Map Ref.	FRH/POM/FFBS/20151215

SMALLHOLDERS (1 Ha to 39 Ha)

No	Map Code	Name	Area (Ha)	GPS Coordinates	
				Latitude	Longitude
1	3001	Abdul Rahim Bin Uting	3.30	5° 45' 50.649" N	117° 24' 36.990" E
2	3003	Ahmad Bin Isop @ Isob	3.46	5° 45' 42.508" N	117° 26' 0.917" E
3	3009	Andrew Nustin Bin Mail	2.92	5° 45' 59.641" N	117° 25' 49.657" E
4	3010	Angin Patang	5.10	5° 47' 23.926" N	117° 25' 42.228" E
5	3011	Angot B Mangka	2.43	5° 45' 27.738" N	117° 25' 21.255" E
6	3012	Ani Binti Indam	4.40	5° 44' 58.040" N	117° 25' 24.484" E
7	3013	Anjumin Bin Kisong	4.49	5° 46' 49.003" N	117° 26' 20.645" E
8	3016	Asonah Binti Dukam	4.74	5° 46' 29.048" N	117° 25' 59.182" E
9	3018	Babab Binti Sambatu	4.53	5° 44' 35.616" N	117° 24' 25.640" E
10	3021	Calixtus Pisol	3.69	5° 44' 17.567" N	117° 24' 44.451" E
11	3022	Caroline Tan	4.58	5° 45' 40.617" N	117° 26' 28.219" E
12	3023	Cecilia Lawrence	4.49	5° 46' 36.957" N	117° 26' 7.760" E
13	3026	Clarence Pisol	3.79	5° 44' 13.572" N	117° 24' 46.537" E
14	3029	Cratly Marunah Binti Jawani	3.95	5° 45' 18.433" N	117° 24' 40.711" E
15	3034	Dis Bin Stamat	5.03	5° 44' 41.201" N	117° 25' 2.237" E
16	3036	Donis B Santiri	3.58	5° 44' 47.279" N	117° 25' 10.004" E
17	3037	Donis Yonggolong	4.71	5° 44' 38.089" N	117° 25' 10.241" E
18	3039	Dorah Edwin Bakrie	3.72	5° 44' 44.218" N	117° 24' 32.346" E
19	3045	Eduin Bin Boon Liong	4.63	5° 46' 17.532" N	117° 25' 46.655" E
20	3046	Edward Tan	4.89	5° 44' 22.780" N	117° 25' 8.439" E
21	3051	Fadzilah Tang	24.61	5° 45' 53.162" N	117° 25' 56.401" E
22	3055	Fillista @ Halin Jagnal	5.18	5° 45' 15.142" N	117° 25' 6.921" E
23	3060	Frederick @ Francis Mail	10.66	5° 46' 13.816" N	117° 25' 42.651" E
24	3068	Hatta Binti Bali	3.66	5° 44' 53.806" N	117° 24' 50.961" E
25	3071	Harsin Bin Mani	3.98	5° 45' 32.593" N	117° 26' 7.034" E
26	3074	Herman Tan	4.30	5° 46' 17.353" N	117° 26' 18.717" E
27	3077	Inlang Bin Buangkut	10.22	5° 44' 58.744" N	117° 25' 0.233" E
28	3082	Jaila Bin Jagnal	4.88	5° 44' 28.662" N	117° 25' 17.170" E
29	3084	Jaini B Balingkong	3.55	5° 45' 28.849" N	117° 24' 48.222" E
30	3085	Jairon Bin Lambou	4.41	5° 45' 10.358" N	117° 24' 56.907" E
31	3086	Jalimah Bti Selamat	4.58	5° 44' 31.721" N	117° 25' 5.438" E
32	3088	James B Pisin @ John	4.89	5° 46' 22.631" N	117° 26' 29.382" E
33	3089	Jamih Lugu	7.03	5° 44' 13.335" N	117° 24' 58.033" E
34	3093	Jauyah Bt Buranai	3.84	5° 44' 49.925" N	117° 24' 18.356" E
35	3097	Jessica Philip @ Thing	3.06	5° 46' 54.551" N	117° 26' 8.025" E
36	3099	Jinias Binti Angin	4.51	5° 44' 2.754" N	117° 24' 41.507" E
37	3100	Jocy Tan	3.35	5° 46' 0.336" N	117° 26' 27.931" E
38	3106	Jonas B Jainal @ Jagnal	5.77	5° 44' 51.640" N	117° 24' 53.048" E
39	3107	Joseph @ Ridey Bin Radin	3.78	5° 45' 2.609" N	117° 24' 21.672" E
40	3111	Joyce Durat Misun	7.73	5° 45' 31.371" N	117° 26' 11.341" E
41	3116	Julus Philip Thing	4.51	5° 47' 15.511" N	117° 26' 33.481" E
42	3118	Junaidy Ingin @ Junaidy Angin	5.48	5° 44' 48.483" N	117° 24' 50.243" E
43	3119	Junainah Binti John Pisin	4.46	5° 45' 58.091" N	117° 25' 54.868" E
44	3120	Jupin @ Jubin Bin Kimbun	5.13	5° 44' 19.482" N	117° 25' 4.177" E
45	3123	Kadir Bin Indam	2.96	5° 46' 47.368" N	117° 24' 37.736" E
46	3124	Kalod Apong	4.96	5° 44' 25.736" N	117° 25' 12.807" E
47	3135	Lairjih Anggalong	4.46	5° 44' 38.364" N	117° 25' 14.905" E
48	3149	Lukai @ Lucy Binti Diman	3.74	5° 44' 56.758" N	117° 24' 37.781" E
49	3151	Luzinin Bin Bandasi	5.40	5° 44' 40.154" N	117° 25' 34.039" E
50	3154	Majunah B Kulun	4.82	5° 45' 9.020" N	117° 25' 25.274" E
51	3155	Majunis B Salumbai	4.00	5° 45' 25.180" N	117° 24' 49.489" E
52	3161	Mansil Bin Andilas	5.37	5° 45' 19.597" N	117° 25' 9.504" E

No	Map Code	Name	Area (Ha)	GPS Coordinates	
				Latitude	Longitude
53	3167	Martin Ak Ampu	5.13	5° 45' 8.766" N	117° 25' 17.440" E
54	3169	Mary Pissin @ Pisin	4.53	5° 46' 9.198" N	117° 26' 19.255" E
55	3171	Masni @ Doris Edwin Bakri	4.21	5° 45' 58.819" N	117° 24' 34.420" E
56	3173	Melina Binti Peter	3.73	5° 46' 21.256" N	117° 26' 19.147" E
57	3175	Micheal Mansil@michael Minsil	4.91	5° 44' 34.407" N	117° 25' 25.792" E
58	3181	Miyus Bin Peter @ Miyus Peter Ledin	3.79	5° 46' 26.003" N	117° 26' 20.308" E
59	3185	Mustin B Apung	4.98	5° 45' 1.401" N	117° 25' 11.652" E
60	3187	Naria Binti Akun	5.23	5° 44' 44.977" N	117° 25' 24.566" E
61	3190	Niant Bin Sadal	3.69	5° 44' 23.336" N	117° 24' 52.689" E
62	3193	Nilin @ Patricia Binti Gurandi	6.07	5° 44' 17.568" N	117° 24' 34.609" E
63	3195	Norella @ Noemi Binti Ambang	4.39	5° 46' 32.066" N	117° 26' 30.767" E
64	3196	Noriah Alan	5.36	5° 45' 20.267" N	117° 26' 16.091" E
65	3199	Normin @ Lijini Bin Balingkung	4.73	5° 45' 17.846" N	117° 24' 53.198" E
66	3200	Noslu Bin Paping	5.10	5° 46' 20.076" N	117° 26' 3.583" E
67	3205	Paul Sontiri @ Santri	4.16	5° 44' 49.979" N	117° 25' 12.189" E
68	3208	Peter Francis Junior Mojun	4.06	5° 44' 22.179" N	117° 24' 32.492" E
69	3209	Peter Ledin	3.52	5° 44' 45.909" N	117° 24' 42.983" E
70	3212	Pisin @ John Bin Mail	10.31	5° 46' 11.312" N	117° 26' 29.146" E
71	3213	Rachel Binti Lawrence	2.37	5° 46' 33.106" N	117° 26' 3.443" E
72	3218	Ricky Majunis	4.89	5° 44' 41.543" N	117° 25' 19.604" E
73	3219	Rini Bin Malingung @ Balingkong	4.48	5° 46' 54.388" N	117° 24' 38.334" E
74	3221	Robert Bin Wah'ak	4.65	5° 46' 45.002" N	117° 26' 30.088" E
75	3225	Roinie Minki	4.88	5° 44' 31.578" N	117° 25' 21.425" E
76	3226	Rojilis Janis	3.44	5° 44' 53.122" N	117° 25' 13.115" E
77	3229	Ronney William	3.00	5° 44' 21.962" N	117° 24' 42.888" E
78	3231	Rose Unag Binti Diman	3.64	5° 44' 27.099" N	117° 24' 51.780" E
79	3232	Roselyn Daungkil	11.65	5° 47' 13.936" N	117° 25' 52.739" E
80	3234	Rosimah Binti Pimpin	2.41	5° 46' 41.551" N	117° 24' 50.779" E
81	3247	Sarin Balingkong	5.60	5° 45' 14.080" N	117° 24' 55.185" E
82	3249	Salima Singh @ Sinti	4.80	5° 44' 56.424" N	117° 24' 58.445" E
83	3251	Salistina Binti Iku	2.72	5° 46' 5.606" N	117° 25' 59.247" E
84	3252	Sampin @ Charles Munti	4.05	5° 45' 7.335" N	117° 24' 45.677" E
85	3254	Saping Majid	3.68	5° 44' 30.123" N	117° 24' 37.156" E
86	3255	Sauth Kayan	3.86	5° 45' 3.491" N	117° 25' 31.213" E
87	3259	Simon Ak Ampu	4.64	5° 45' 5.494" N	117° 25' 14.932" E
88	3260	Siti Ezaini @ Evelyn Binti Abdullah	4.14	5° 45' 4.010" N	117° 24' 11.115" E
89	3262	Silmah Binti Santiri	4.54	5° 45' 11.094" N	117° 24' 44.049" E
90	3273	Talsing Bt Lambou	4.16	5° 45' 15.003" N	117° 24' 42.470" E
91	3274	Tan Kah Boy	4.45	5° 47' 2.026" N	117° 26' 33.924" E
92	3276	Tan Kah Luang	4.67	5° 46' 49.677" N	117° 26' 33.725" E
93	3278	Telis Majunis	4.32	5° 45' 21.544" N	117° 24' 51.127" E
94	3281	Thing Samsudin @ Philip	19.05	5° 47' 3.397" N	117° 26' 18.132" E
95	3282	Tipah Binti Anggalong	4.19	5° 45' 15.019" N	117° 25' 17.942" E
96	3284	Tsen Khin Leong	10.13	5° 45' 25.361" N	117° 25' 0.349" E
97	3286	Ujip Minsil @ Mansil	4.66	5° 45' 1.646" N	117° 25' 1.973" E
98	3287	Unong Bin Barahim	4.10	5° 45' 46.876" N	117° 26' 0.907" E
99	3288	Veronice Binti Pisin	4.28	5° 46' 9.201" N	117° 25' 52.499" E
100	3292	Willie B Jainal	5.62	5° 44' 53.545" N	117° 24' 56.417" E
101	3295	Winnie Binti Sorop	5.03	5° 45' 24.695" N	117° 26' 9.408" E

507.71



**REKA HALUS
PALM OIL MILL**
Reka Halus Sdn. Bhd.
Labuk Region
Sabah, Malaysia

**FFB Suppliers -
Kg. Manduring
Smallholders**

Legend :

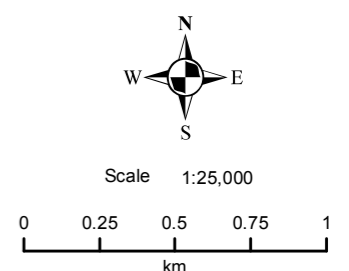
- FFB Supplier
- Plantation
- Smallgrower
- Smallholder
- FFB Collecting Centre
- Reka Halus POM

Own Estate

- Reka Halus Estate

Outside Suppliers

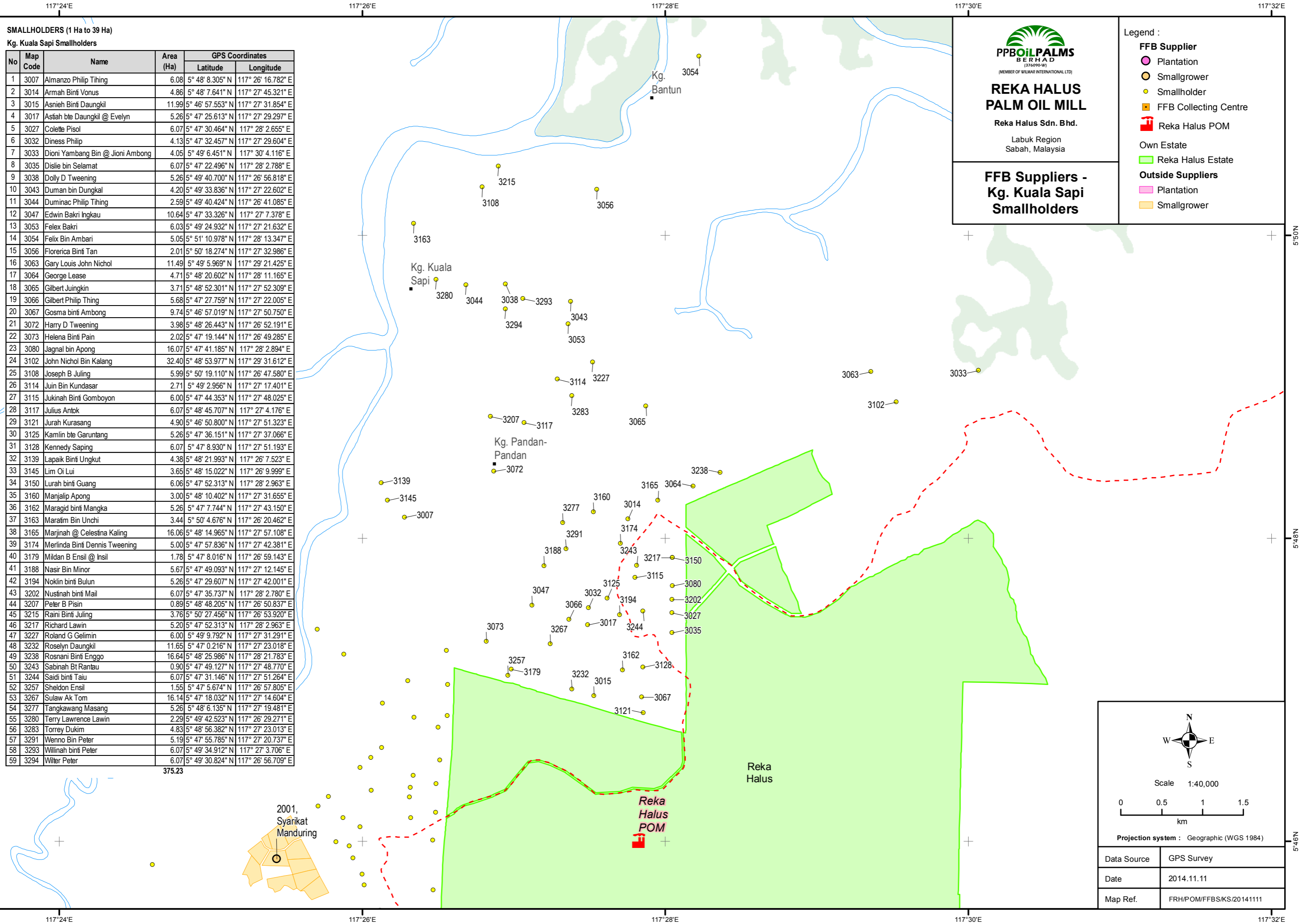
- Plantation
- Smallgrower



Scale 1:25,000

Projection system : Geographic (WGS 1984)

Data Source	GPS Survey
Date	2014.11.11
Map Ref.	FRH/POM/FFBS/MDR/20141111



SMALLHOLDERS (1 Ha to 39 Ha)

Kg. Kuala Sapi Smallholders

No	Map Code	Name	Area (Ha)	GPS Coordinates	
				Latitude	Longitude
1	3007	Almanzo Philip Tihing	6.08	5° 48' 8.305" N	117° 26' 16.782" E
2	3014	Armah Binti Vonus	4.86	5° 48' 7.641" N	117° 27' 45.321" E
3	3015	Asnieh Binti Daungkil	11.99	5° 46' 57.553" N	117° 27' 31.854" E
4	3017	Asstiah bte Daungkil @ Evelyn	5.26	5° 47' 25.613" N	117° 27' 29.297" E
5	3027	Colette Pisol	6.07	5° 47' 30.464" N	117° 28' 2.655" E
6	3032	Diness Philip	4.13	5° 47' 32.457" N	117° 27' 29.604" E
7	3033	Dioni Yambang Bin @ Jioni Ambong	4.05	5° 49' 6.451" N	117° 30' 4.116" E
8	3035	Dislie bin Selamat	6.07	5° 47' 22.496" N	117° 28' 2.788" E
9	3038	Dolly D Tweening	5.26	5° 49' 40.700" N	117° 26' 56.818" E
10	3043	Duman bin Dungkal	4.20	5° 49' 33.836" N	117° 27' 22.602" E
11	3044	Duminac Philip Tihing	2.59	5° 49' 40.424" N	117° 26' 41.085" E
12	3047	Edwin Bakri Ingkau	10.64	5° 47' 33.326" N	117° 27' 7.378" E
13	3053	Felex Bakri	6.03	5° 49' 24.932" N	117° 27' 21.632" E
14	3054	Felix Bin Ambari	5.05	5° 51' 10.978" N	117° 28' 13.347" E
15	3056	Floreric Binti Tan	2.01	5° 50' 18.274" N	117° 27' 32.986" E
16	3063	Gary Louis John Nichol	11.49	5° 49' 5.969" N	117° 29' 21.425" E
17	3064	George Lease	4.71	5° 48' 20.602" N	117° 28' 11.165" E
18	3065	Gilbert Juingkin	3.71	5° 48' 52.301" N	117° 27' 52.309" E
19	3066	Gilbert Philip Thing	5.68	5° 47' 27.759" N	117° 27' 22.005" E
20	3067	Gosma binti Ambong	9.74	5° 46' 57.019" N	117° 27' 50.750" E
21	3072	Harry D Tweening	3.98	5° 48' 26.443" N	117° 26' 52.191" E
22	3073	Helena Binti Pain	2.02	5° 47' 19.144" N	117° 26' 49.285" E
23	3080	Jagnal bin Apong	16.07	5° 47' 41.185" N	117° 28' 2.894" E
24	3102	John Nichol Bin Kalang	32.40	5° 48' 53.977" N	117° 29' 31.612" E
25	3108	Joseph B Juling	5.99	5° 50' 19.110" N	117° 26' 47.580" E
26	3114	Juin Bin Kundasar	2.71	5° 49' 2.956" N	117° 27' 17.401" E
27	3115	Jukinah Binti Gomboyon	6.00	5° 47' 44.353" N	117° 28' 48.025" E
28	3117	Julius Antok	6.07	5° 48' 45.707" N	117° 27' 4.176" E
29	3121	Jurah Kurasang	4.90	5° 46' 50.800" N	117° 27' 51.323" E
30	3125	Kamlin bte Garutang	5.26	5° 47' 36.151" N	117° 27' 37.066" E
31	3128	Kennedy Saping	6.07	5° 47' 8.930" N	117° 27' 51.193" E
32	3139	Lapaik Binti Ungkut	4.38	5° 48' 21.993" N	117° 26' 7.523" E
33	3145	Lim Oi Lui	3.65	5° 48' 15.022" N	117° 26' 9.999" E
34	3150	Lurah binti Guang	6.06	5° 47' 52.313" N	117° 28' 2.963" E
35	3160	Manjalip Apong	3.00	5° 48' 10.402" N	117° 27' 31.655" E
36	3162	Maragid binti Mangka	5.26	5° 47' 7.744" N	117° 27' 43.150" E
37	3163	Maratim Bin Unchi	3.44	5° 50' 4.676" N	117° 26' 20.462" E
38	3165	Marjnah @ Celestina Kaling	16.06	5° 48' 14.965" N	117° 27' 57.108" E
39	3174	Merlinda Binti Dennis Tweening	5.00	5° 47' 57.836" N	117° 27' 42.381" E
40	3179	Mildan B Ensil @ Insil	1.78	5° 47' 8.016" N	117° 26' 59.143" E
41	3188	Nasir Bin Minor	5.67	5° 47' 49.093" N	117° 27' 12.145" E
42	3194	Noklin binti Bulun	5.26	5° 47' 29.607" N	117° 27' 42.001" E
43	3202	Nustinah binti Mail	6.07	5° 47' 35.737" N	117° 28' 2.780" E
44	3207	Peter B Pisin	0.89	5° 48' 48.205" N	117° 26' 50.837" E
45	3215	Raini Binti Juling	3.76	5° 50' 27.456" N	117° 26' 53.920" E
46	3217	Richard Lawin	5.20	5° 47' 52.313" N	117° 28' 2.963" E
47	3227	Roland G Gelimin	6.00	5° 49' 9.792" N	117° 27' 31.291" E
48	3232	Roselyn Daungkil	11.65	5° 47' 0.216" N	117° 27' 23.018" E
49	3238	Rosnani Binti Enggo	16.64	5° 48' 25.986" N	117° 28' 21.783" E
50	3243	Sabinah Bt Rantau	0.90	5° 47' 49.127" N	117° 27' 48.770" E
51	3244	Saidi binti Taiu	6.07	5° 47' 31.146" N	117° 27' 51.264" E
52	3257	Sheldon Ensil	1.55	5° 47' 5.674" N	117° 26' 57.805" E
53	3267	Sulaw Ak Tom	16.14	5° 47' 18.032" N	117° 27' 14.604" E
54	3277	Tangkawang Masang	5.26	5° 48' 6.135" N	117° 27' 19.481" E
55	3280	Terry Lawrence Lawin	2.29	5° 49' 42.523" N	117° 26' 29.271" E
56	3283	Torrey Dukim	4.83	5° 48' 56.382" N	117° 27' 23.013" E
57	3291	Wenno Bin Peter	5.19	5° 47' 55.785" N	117° 27' 20.737" E
58	3293	Willinah binti Peter	6.07	5° 49' 34.912" N	117° 27' 3.706" E
59	3294	Wlter Peter	6.07	5° 49' 30.824" N	117° 26' 56.709" E

375.23



PPBOILPALMS BERHAD
(MEMBER OF WILMAR INTERNATIONAL LTD)
REKA HALUS PALM OIL MILL
 Reka Halus Sdn. Bhd.
 Labuk Region
 Sabah, Malaysia

FFB Suppliers - Kg. Kuala Sapi Smallholders

Legend :

FFB Supplier

- Plantation
- Smallgrower
- Smallholder
- FFB Collecting Centre
- Reka Halus POM

Own Estate

- Reka Halus Estate

Outside Suppliers

- Plantation
- Smallgrower

N
W —+— E
S

Scale 1:40,000

0 0.5 1 1.5
km

Projection system : Geographic (WGS 1984)

Data Source	GPS Survey
Date	2014.11.11
Map Ref.	FRH/POM/FFBS/KS/20141111

117°20'E

117°22'E



REKA HALUS PALM OIL MILL


Reka Halus Sdn. Bhd.
Labuk Region
Sabah, Malaysia

FFB Suppliers - Kg. Toniting Smallholders

Legend :

- FFB Supplier**
 - Plantation
 - Smallgrower
 - Smallholder
 - FFB Collecting Centre
 - Reka Halus POM
- Own Estate**
 - Reka Halus Estate
- Outside Suppliers**
 - Plantation
 - Smallgrower

Bidu-bidu F.R
(14.03.1984)

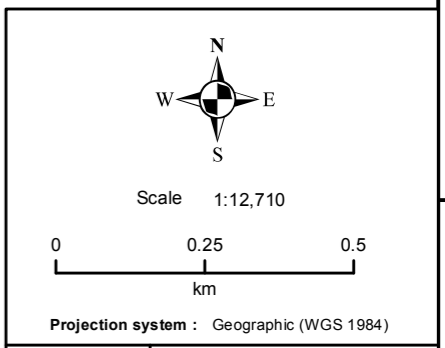


SMALLHOLDERS (1 Ha to 39 Ha)

Kg. Toniting Smallholders

No	Map Code	Name	Area (Ha)	GPS Coordinates	
				Latitude	Longitude
1	3081	Jaikal @ Gabok Bin Sunsulak	6.07	5° 44' 35.686" N	117° 20' 34.313" E
2	3091	Jantum Bin Ganai	5.17	5° 44' 42.370" N	117° 22' 9.675" E
3	3105	Joliu Paping	5.66	5° 44' 44.375" N	117° 20' 46.975" E
4	3201	Nusli Bin Darasit@ Durasik	13.81	5° 44' 41.421" N	117° 19' 42.394" E
5	3263	Skt Excel (M) Sdn Bhd	11.66	5° 44' 45.257" N	117° 20' 27.440" E

42.37



Projection system : Geographic (WGS 1984)	
Data Source	GPS Survey
Date	2014.07.11
Map Ref.	FRH/POM/FFBS/TNT/20141111

117°20'E

117°22'E

5°44'N

5°44'N

117°32'E

117°34'E

117°36'E

5°50'N

5°50'N

5°48'N

5°48'N

117°32'E

117°34'E

117°36'E



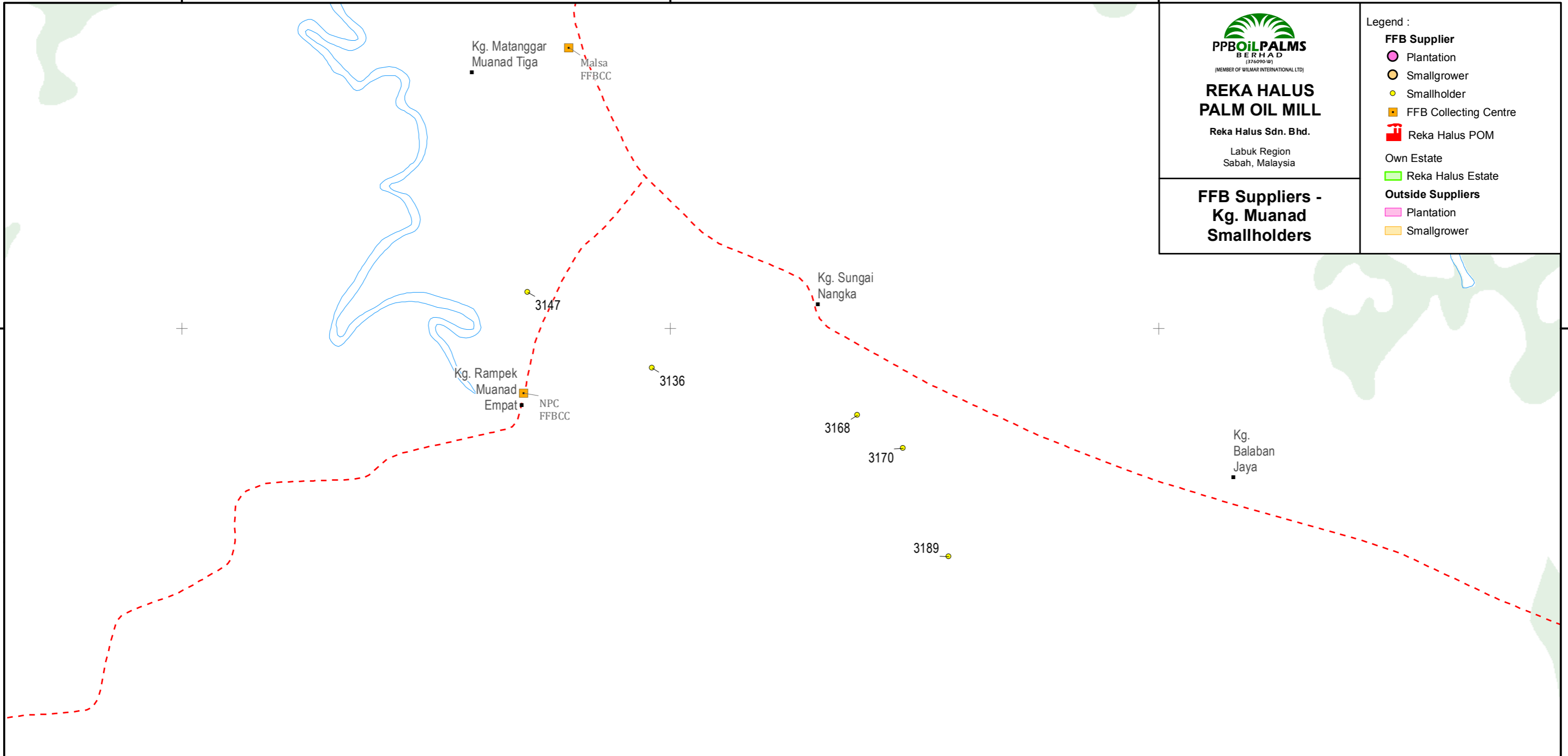
REKA HALUS PALM OIL MILL

Reka Halus Sdn. Bhd.
Labuk Region
Sabah, Malaysia

FFB Suppliers - Kg. Muanad Smallholders

Legend :

- FFB Supplier**
 - Plantation
 - Smallgrower
 - Smallholder
 - FFB Collecting Centre
 - Reka Halus POM
- Own Estate**
 - Reka Halus Estate
- Outside Suppliers**
 - Plantation
 - Smallgrower



SMALLHOLDERS (1 Ha to 39 Ha)

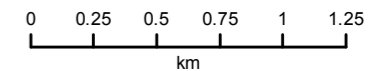
Kg. Muanad Smallholders

No	Map Code	Name	Area (Ha)	GPS Coordinates	
				Latitude	Longitude
1	3090	Janis B Bandasi	4.88	5° 47' 56.338" N	117° 34' 44.839" E
2	3136	Lajungin Bin Indam	5.26	5° 49' 50.312" N	117° 33' 55.461" E
3	3147	Longinus Kim Tuan	5.30	5° 50' 8.890" N	117° 33' 24.945" E
4	3168	Marudin B Jaramin	5.42	5° 49' 38.701" N	117° 34' 45.981" E
5	3170	Masanah Bt Makau	4.13	5° 49' 30.533" N	117° 34' 57.210" E
6	3189	Nasri Bin Masang	5.29	5° 49' 3.897" N	117° 35' 8.354" E
7	3275	Tan Kah Kiau	5.58	5° 48' 2.395" N	117° 35' 6.441" E

35.86



Scale 1:30,000



Projection system : Geographic (WGS 1984)

Data Source	GPS Survey
Date	2014.11.11
Map Ref.	FRH/POM/FFBS/MUA/20141111